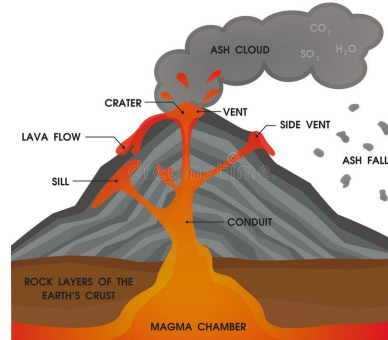
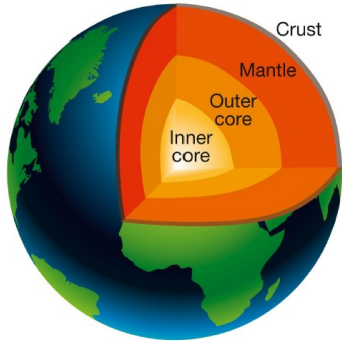


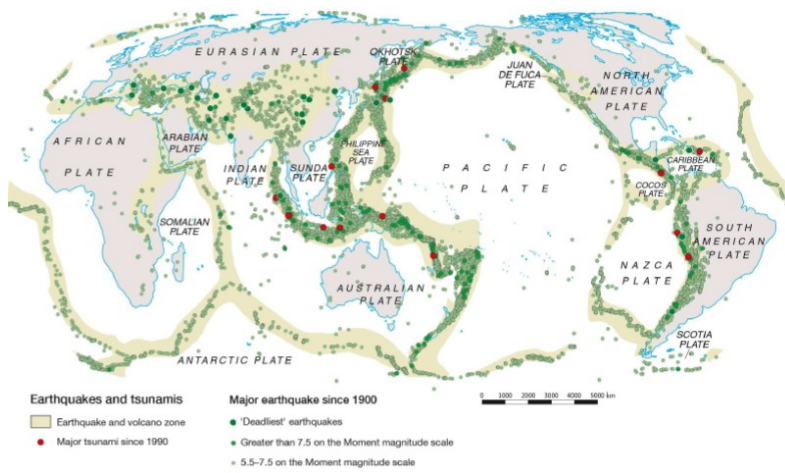
Geography Knowledge Map - Autumn 2 – Earthquakes

Inside the Earth



Earths Core

Volcano



Earthquake map

Vocabulary

| | | |
|---|----------------|---|
| 1 | Earthquake | A sudden violent shaking of the ground, a result of movements within the earth's crust or volcanic action |
| 2 | Tectonic Plate | A huge slab of rock underground that the land sits on. |
| 3 | Volcano | A mountain or hill, which has a vent where hot ash and lava come through. |
| 4 | New Zealand | A country in Oceania. |
| 5 | Richter Scale | A scale for measuring how strong an earthquake was. |
| 6 | Magma | A hot liquid which when cooled igneous rock is formed. |
| 7 | Epicentre | The location where an earthquake starts. |
| 8 | Tsunami | A long and high wave caused by an earthquake. |